

G.N. 5980

**SMOKING (PUBLIC HEALTH) (DESIGNATION OF NO SMOKING AREAS)
(AMENDMENT) NOTICE 2022**

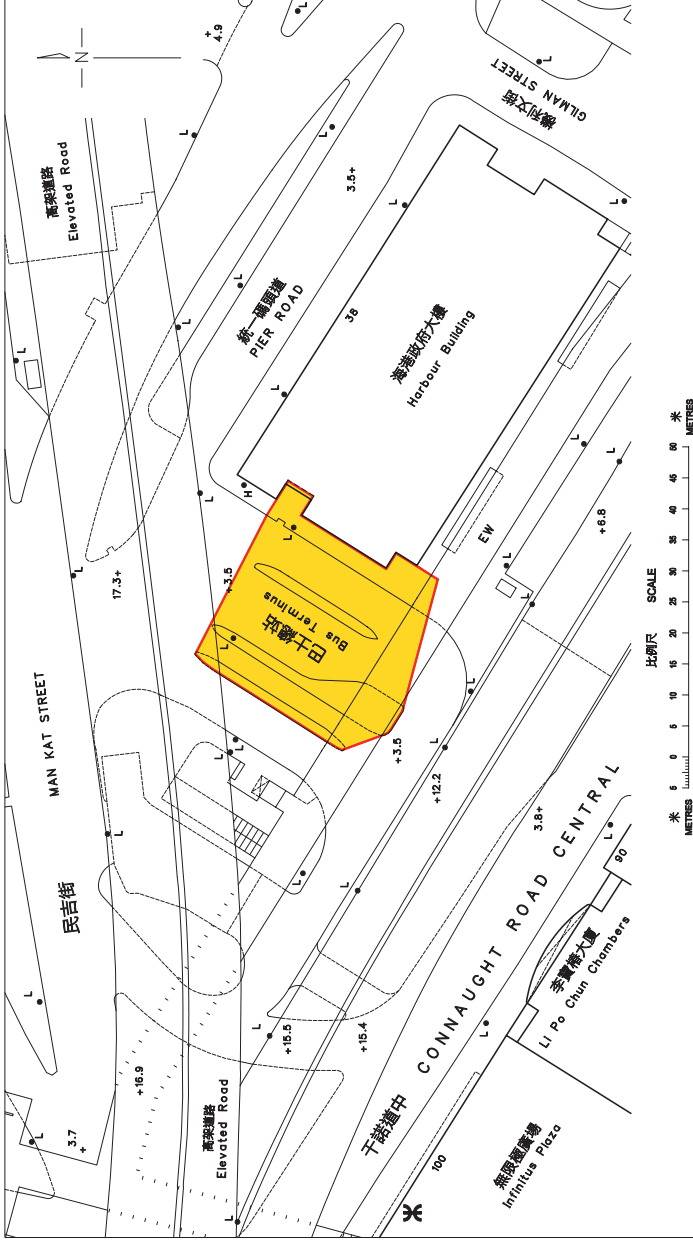
Notice is hereby given that the original copies of the annexed plans showing the public transport facilities designated by the Director of Health, with effect from 31 December 2022, as no smoking areas under the Smoking (Public Health) Ordinance (Chapter 371) are deposited in the Land Registry:—

Annex

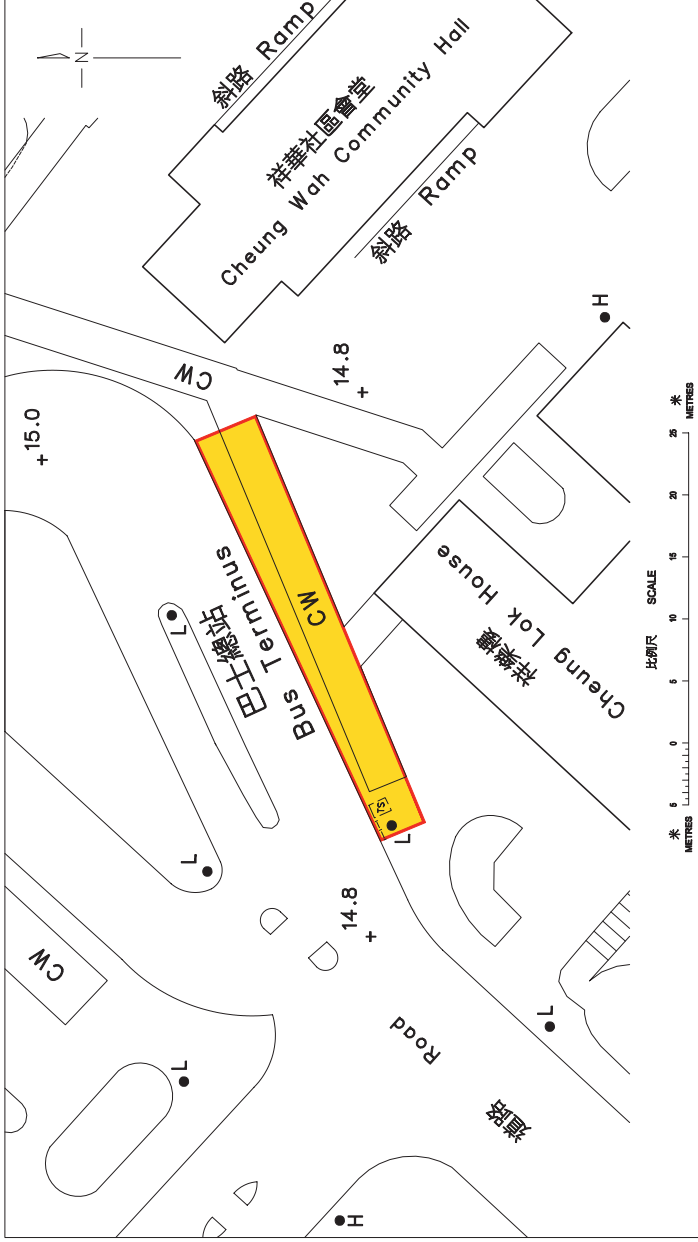
[Attachment of 5 plans signed by DoH]

21 October 2022

Director of Health



| | | |
|---|---|--|
| <p> 禁止吸煙區 (只限地面) No Smoking Area (Ground Level Only)</p> <p>圖則由地政總署測量處提供 Office, Lands Department</p> <p>圖則之圖則可參閱圖則編號 Legend of the Plan No.</p> <p>© 2022 版權所有 本圖許可 不得複製 Copyright reserved. Reproduction by permission only</p> | <p>《吸煙(公眾衛生)條例》(第371章) Smoking (Public Health) Ordinance (Cap. 371)</p> <p>指定禁止吸煙區 - 中環(民吉街)巴士總站 Designated No Smoking Area - Central (Man Kat Street) Bus Terminus</p> | <p>簽署 衛生署署長 Director of Health</p> <p>簽名 林文燾 D-LAM Man-chio, Ronald, JP</p> <p>14 / 10 / 2022</p> <p>圖則編號 Plan No.</p> <p>DH/TCO/O-008V1</p> |
|---|---|--|



禁止吸煙區 (只限地面)
 No Smoking Area (Ground Level Only)

此圖由地政總署測繪處提供
 Provided by the Office of the Lands Department

此圖之重印可參閱圖則編號
 Refer to the plan No. for reprinting

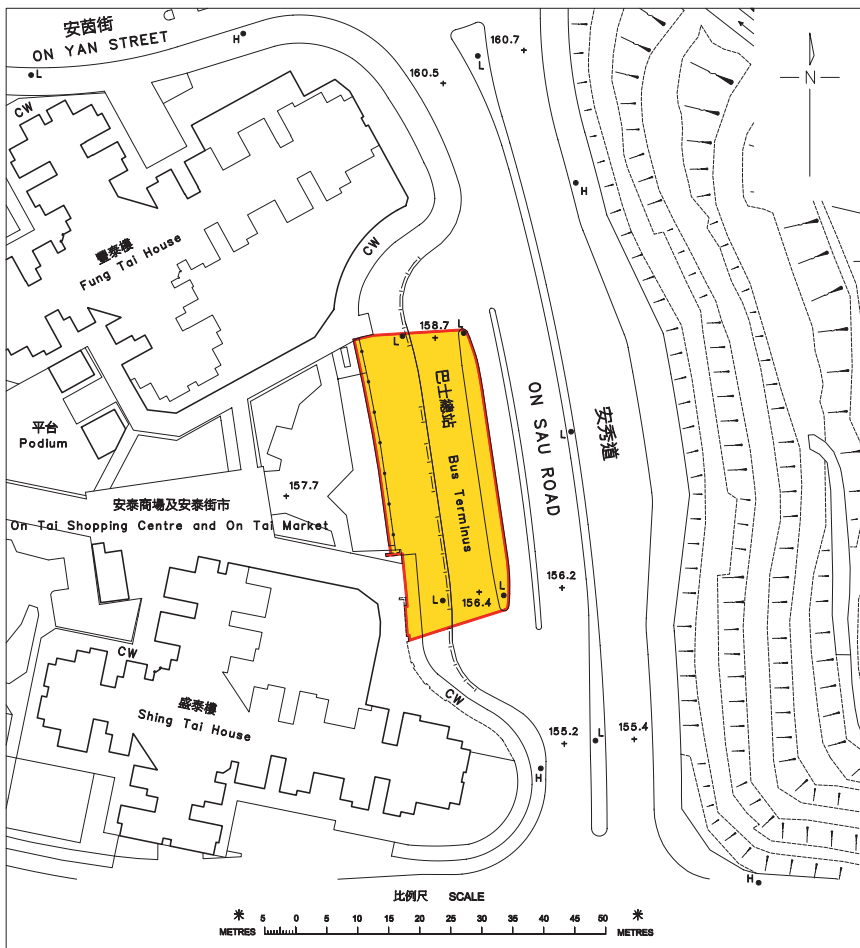
© 2022 版權所有。本圖禁止、不得重印
 Copyright reserved. Reproduction by permission only

《吸煙 (公眾衛生) 條例》(第371章)
 Smoking (Public Health) Ordinance (Cap. 371)

指定禁止吸煙區 - 粉嶺祥華巴士總站
 Designated No Smoking Area - Cheung Wah Bus Terminus, Fanling

簽署
 Signed
 衛生署署長 林文滙
 Director of Health Dr. Lam Man-ho, Ronald, JP
 14/10/2022

圖則編號 DH/TCO/JO-119V1
 Plan No.



《吸煙(公眾衛生)條例》(第371章)

Smoking (Public Health) Ordinance (Cap. 371)

指定禁止吸煙區

觀塘安泰邨巴士總站

Designated No Smoking Area

On Tai Estate Bus Terminus, Kwun Tong

 禁止吸煙區 (只限地面)
No Smoking Area (Ground Level Only)

圖則編號 Plan No. **DH/TCO/O-193V1**

簽署

Signed

衛生署署長

林文健

Director of Health Dr. LAM Man-kin, Ronald, JP

14 / 10 / 2022



底圖由地政總署測繪處提供

Base map from Survey and Mapping Office, Lands Department

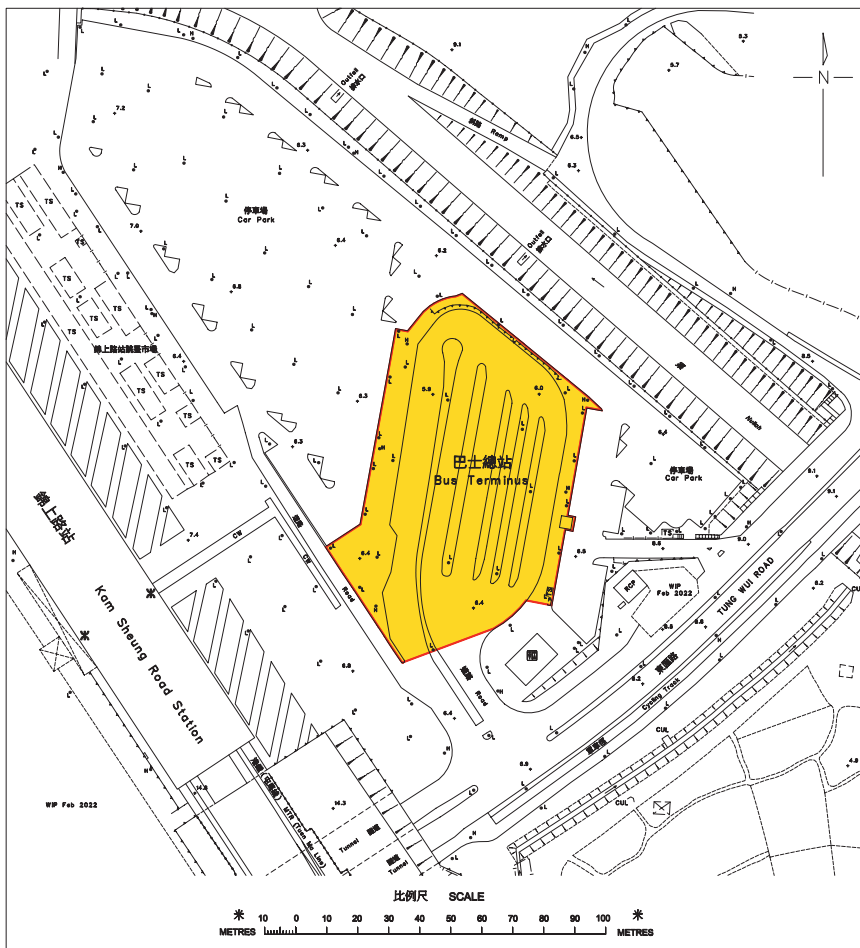
底圖之圖例可參閱圖則編號

DH/TCO/L-001V1

Legend of base map refers Plan No.

© 2022 版權所有 未經許可 不得複製

Copyright reserved - Reproduction by permission only



《吸煙(公眾衛生)條例》(第371章)

Smoking (Public Health) Ordinance (Cap. 371)

指定禁止吸煙區

元朗錦上路臨時公共運輸交匯處

Designated No Smoking Area

**Kam Sheung Road Station Temporary
Public Transport Interchange, Yuen Long**

 **禁止吸煙區 (只限地面)**
No Smoking Area (Ground Level Only)

圖則編號 Plan No. DH/TCO/O-194V1

簽署

Signed

衛生署署長

林文健

Director of Health Dr. LAM Man-kin, Ronald, JP

14 / 10 / 2022



底圖由地政總署測繪處提供

Base map from Survey and Mapping Office, Lands Department

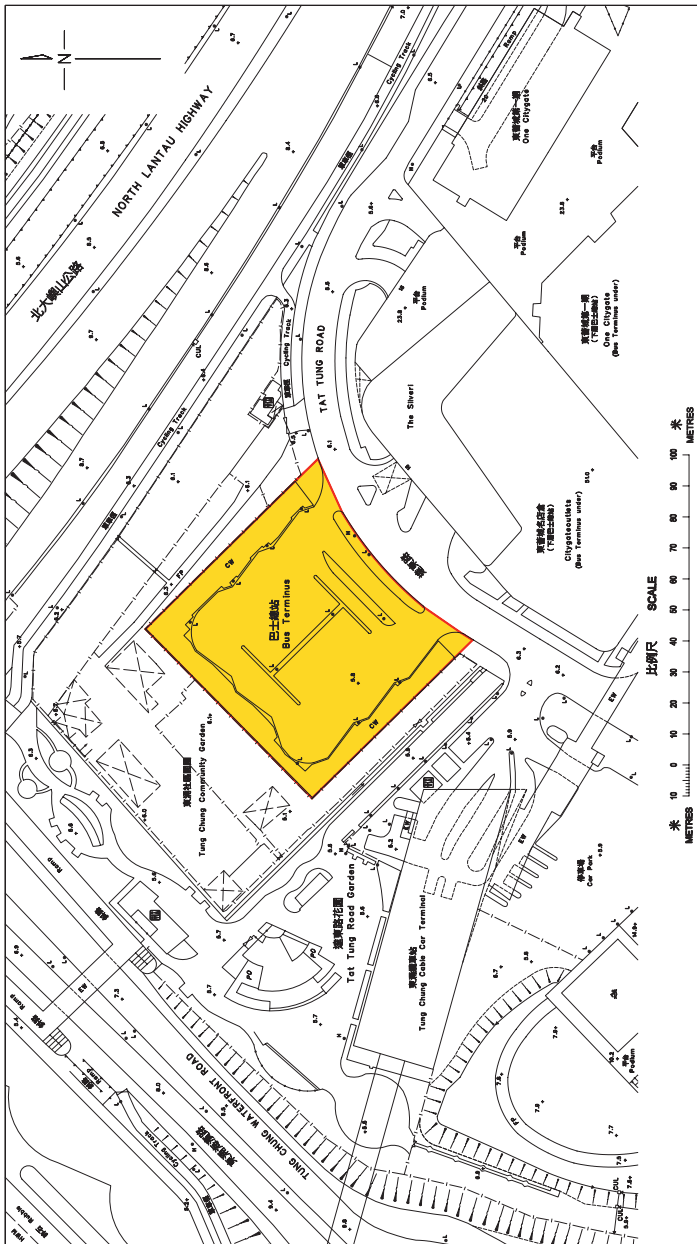
底圖之圖例可參閱圖則編號

DH/TCO/L-001V1

Legend of base map refers Plan No.

© 2022 版權所有 未經許可 不得複製

Copyright reserved - Reproduction by permission only



| | | |
|--|--|---|
| <p>禁止吸烟区 (只限地面) No Smoking Area (Ground Level Only)</p> <p>照准土地政務署制式提供 Bearing from Survey and Mapping Office, Lands Department 此圖之量例可參閱圖則編號: DH/TCOL/001V1 © 2022 版權所有 未經許可 不得複製 Copyright reserved. Reproduction by permission only</p> | <p>《吸烟(公眾衛生)條例》(第371章) Smoking (Public Health) Ordinance (Cap. 371) 指定禁止吸烟區 - 東涌達東路巴士總站 Designated No Smoking Area - Tung Chung Tat Tung Road Bus Terminus</p> | <p>簽署  Signed 衛生署署長 林文健 Director of Health, Dr. LAM Man-kei, Ronald, JP 14/10/2022</p> <p>圖則編號 DH/TCO/JO-195V1 Plan No.</p> <p>日期 Date: 10/2022</p> |
|--|--|---|